



Collaboration, Innovation and Resilience: Championing a Digital Generation

Brisbane, Australia 6-10 April

# Innovative good practices for inclusive and gender-equitable land governance, land management and landscape development planning in Mongolia

Lead Author and Presenter: Dr. Elizabeth Daley (Independent Consultant, Australia)

Contributors: Jim Grabham (Mokoro Ltd, UK), Yansanjav Narangerel (PCC, Mongolia), Boldbaatar Suvd (PCC, Mongolia), and B. Munkhtuvshin (PCC, Mongolia)

<https://mokoro.co.uk/project/wolts-community-gender-and-land-champions-training-programme/>



PLATINUM SPONSORS







**WORKING  
WEEK 2025**

AND


**Locate25**   
THE NATIONAL GEOSPATIAL CONFERENCE

Collaboration, Innovation and Resilience:  
Championing a Digital Generation



**Geospatial**  
Council of Australia

Brisbane, Australia 6–10 April



ORGANISED BY



**Geospatial**  
Council of Australia

PLATINUM SPONSORS



**CHCN**AV







**WORKING  
WEEK 2025**

AND


**Locate25**   
THE NATIONAL GEOSPATIAL CONFERENCE

Collaboration, Innovation and Resilience:  
Championing a Digital Generation



**Geospatial**  
Council of Australia

Brisbane, Australia 6–10 April



ORGANISED BY



**Geospatial**  
Council of Australia

PLATINUM SPONSORS



Australian Government

CHCN 

**esri**  
THE SCIENCE OF WHERE™

**Leica**  
Geosystems



**Surveyors**  
Australia



WORKING  
WEEK 2025

AND

Locate25 | G  
THE NATIONAL GEOSPATIAL CONFERENCE

Collaboration, Innovation and Resilience:  
Championing a Digital Generation

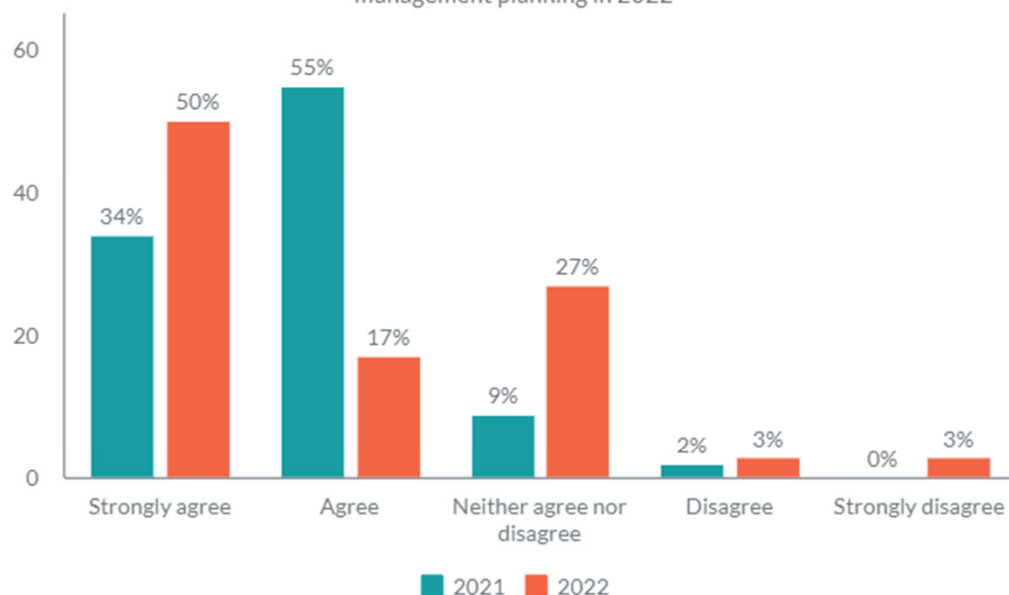


Geospatial  
Council of Australia

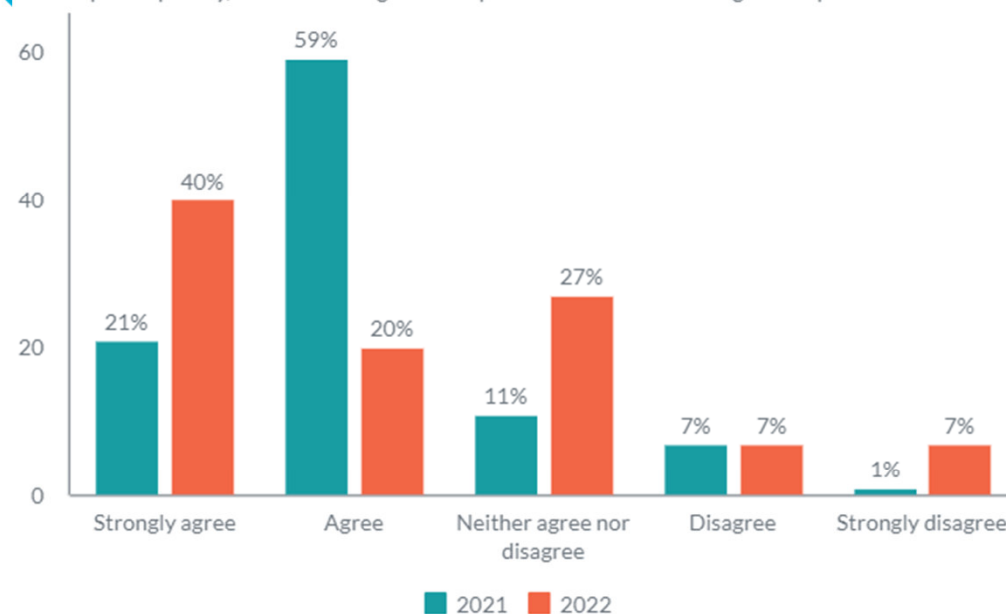
Brisbane, Australia 6–10 April

## Local government land officers' perceptions about the impact of online training

The workshop and new gender guidelines will positively influence / have positively influenced the way you will facilitate / have facilitated the public consultation process during soum land management planning in 2022



The workshop and new gender guidelines will result / have resulted in a visibly more participatory, inclusive and gender-equitable soum land management plan in 2022



ORGANISED BY



Geospatial  
Council of Australia

PLATINUM SPONSORS



CHCNAV







**WORKING  
WEEK 2025**

AND

**Locate25**   
THE NATIONAL GEOSPATIAL CONFERENCE

Collaboration, Innovation and Resilience:  
Championing a Digital Generation



**Geospatial**  
Council of Australia

Brisbane, Australia 6–10 April

## Senior government land officers' perceptions about the value of meeting gender and land champions in face-to-face workshop on new 'gender guidelines'

The workshop and new gender guidelines will positively influence the way you facilitate public consultation during soom land management planning



Strongly agree (75%) Agree (10%)  
Neither agree nor disagree (10%) Disagree (5%)

In your opinion, the workshop and new gender guidelines will result in a visibly more participatory, inclusive and gender-equitable soom land management plan



Strongly agree (50%) Agree (30%)  
Neither agree nor disagree (15%) Disagree (5%)

ORGANISED BY



PLATINUM SPONSORS





WORKING  
WEEK 2025

AND

Locate25  
THE NATIONAL GEOSPATIAL CONFERENCE



Collaboration, Innovation and Resilience:  
Championing a Digital Generation



Geospatial  
Council of Australia

Brisbane, Australia 6–10 April

## Key Phrases and Takeaways

- Good relationships, discussion, **taking time** to allow things to coalesce and **listening to the locals** are the most important principles.
  - It takes a lot of time to **build relationships**, and to fully develop, pilot and then start to roll-out the guidance that is collaboratively developed.
- Partner with relevant national institutions to **magnify impacts** across a whole country.
  - a crucial enabling condition is finding a **national level partner that is receptive and proactive** in their own efforts to strengthen local land governance
  - be willing to **creatively seize opportunities**

ORGANISED BY



PLATINUM SPONSORS



CHCNAV





WORKING  
WEEK 2025

AND

Locate25 | G  
THE NATIONAL GEOSPATIAL CONFERENCE

Collaboration, Innovation and Resilience:  
Championing a Digital Generation



Geospatial  
Council of Australia

Brisbane, Australia 6–10 April

## Key Conclusion

- WOLTS found that with an open mind and the right attitude, we could have a major impact on **moving towards stronger and more inclusive land governance, land management and landscape development planning in practice** - in a way that is locally-driven and which includes strong local ownership from the gender and land champions in the communities right up to the national policy-makers.
- More info at: <https://mokoro.co.uk/project/wolts-community-gender-and-land-champions-training-programme/>

ORGANISED BY



PLATINUM SPONSORS



## The most relevant SDGs related to the presentation and theme of this session

1st relevant  
SDG



2nd relevant  
SDG



3rd relevant  
SDG



**SUSTAINABLE  
DEVELOPMENT GOALS**

International Federation of Surveyors supports the  
Sustainable Development Goals





**WORKING  
WEEK 2025**

AND

**Locate25** | **G**  
THE NATIONAL GEOSPATIAL CONFERENCE

Collaboration, Innovation and Resilience:  
Championing a Digital Generation



**Geospatial**  
Council of Australia

Brisbane, Australia 6–10 April

STEP 1: SELECT HERE THE THREE MOST RELEVANT SDGs  
STEP 2: COPY THE SDG INTO PREVIOUS SLIDE



ORGANISED BY



**Geospatial**  
Council of Australia

PLATINUM SPONSORS



CHCNAV

